

OFFICE OF THE ASSESSOR TOM J. SLAVICH



2011

ANNUAL REPORT SAN BENITO COUNTY



A MESSAGE FROM ASSESSOR TOM J. SLAVICH

Our office is committed in providing the citizens and property taxpayers of San Benito County a timely, accurate and fair assessment roll. We are proud of the high level of public service offered to all those inquiring about the assessment of property whether by phone, office visit, email or direct contact with our appraisal staff out in the field. As part of this service we provide this Annual Report to keep you informed of the assessment activity in San Benito County.



This has been another challenging year in property assessment for the County and the State. We experienced a reduction of over \$139 million in net assessed value for the 2011-2012 assessment roll over the previous year, due to declining property values. All sectors of property types, residential, commercial, industrial and agricultural experienced an overall decrease this year. However, industrial properties suffered the largest decrease this year at 17.9%. The net assessment roll, excluding utilities declined by 2.5 percent from the prior year. Our total assessed value was just over \$5.8 billion (including utilities) for the 2011-2012 tax year.

Due to the continued decline in the real estate market, the Assessor's Office focused efforts on Proposition 8 (decline in property values) and proactively reviewed property assessments. This resulted in reduced assessments and taxes for more than 6600 properties at the close of the tax roll. Our staff will continue to monitor all relevant market data during the 2011 calendar year to determine if further value adjustments are warranted for the 2012-2013 assessment year. Proposition 13 requires that assessed values of properties be adjusted annually and limits the annual increase in assessed value to no more than 2 percent, or the California Consumer Price Index (CCPI), whichever is lower. For the 2011-2012 tax year the CCPI of 0.753% was established. This is the seventh year since the passage of Proposition 13 that the CCPI has been less than 2%.

Our office has been increasingly more involved in the Countywide GIS System and we have continued to update the Assessor's website to include more forms and information for the taxpayers. This year we moved all our assessment 'Value Notices' to the Assessor's website and our office is currently in the process of developing an on-line Business Personal Property Tax filing system; which we plan to have in place prior to the January 1, 2012 filing date. These accomplishments will assist us in better serving the public.

I wish to thank the entire Assessor's staff for their hard work, dedication, professionalism and commitment in performing their duties. Also a special thanks and recognition to the Board of Supervisors for their continued support of our office.

Sincerely,

A handwritten signature in blue ink that reads "Tom J. Slavich". The signature is written in a cursive style and is placed on a light-colored rectangular background.

Tom J. Slavich
ASSESSOR

2011-2012 COUNTY TAXABLE VALUES BY PROPERTY TYPE
 (INCLUDES SECURED & UNSECURED ROLLS - EXCLUDES UTILITIES)

	<u>2010-2011 TAXABLE VALUE</u>	<u>2011-2012 TAXABLE VALUE</u>	<u>AMOUNT INCREASE (DECREASE)</u>	<u>PERCENT INCREASE (DECREASE)</u>
LAND	\$2,364,570,112	\$2,299,378,073	\$ -65,192,039	-2.8%
IMPROVEMENTS	3,199,805,955	3,143,796,363	-56,009,592	-1.8%
PERSONAL PROPERTY	<u>290,657,028</u>	<u>280,816,806</u>	<u>- 9,840,222</u>	<u>-3.5%</u>
<u>GROSS COUNTY VALUES</u>	<u>\$5,855,033,095</u>	<u>\$5,723,991,242</u>	<u>\$-131,041,853</u>	<u>-2.3%</u>
<u>LESS EXEMPTIONS -</u>				
HOMEOWNERS	\$ 64,721,200	\$ 62,624,600	\$ - 2,096,600	-3.3%
MISC.	<u>77,458,839</u>	<u>87,918,729</u>	<u>10,459,890</u>	<u>13.5%</u>
TOTAL EXEMPTIONS	<u>\$ 142,180,039</u>	<u>\$ 150,543,329</u>	<u>\$ 8,363,290</u>	<u>5.9%</u>
<u>NET COUNTY VALUES</u>	<u>\$5,712,853,056</u>	<u>\$5,573,447,913</u>	<u>\$-139,405,143</u>	<u>-2.5%</u>

A WORD ABOUT PROPERTY TAXES

After determining the assessed value of all locally taxable property and granting all legal exemptions, the Assessor forwards the assessments to the Auditor's Office. The Auditor applies the appropriate tax rate and special assessments, determining the total tax due and submits this Tax Roll to the Tax Collector for billing and collection. Proposition 13 limits the basic property tax rate to one percent of the property's net taxable value.

The property tax revenue collected on the basic one percent tax rate is divided among the local governmental agencies in San Benito County. This revenue supports local schools, cities, redevelopment agencies, special districts, and San Benito County Government. The following chart illustrates how the tax dollars were distributed.

The fair and equitable valuation and assessment of all locally taxable property by our staff supports the delivery of essential public services provided to the residents and property owners of San Benito County. The Assessor does not apportion, calculate, bill or collect taxes. Please call the Auditor at (831)636-4090 for information regarding the allocation of property taxes. Please call the Tax Collector at (831)636-4034 for information regarding the payment and collection of property taxes.

San Benito County Property Tax Distribution (of each dollar of property tax collected)



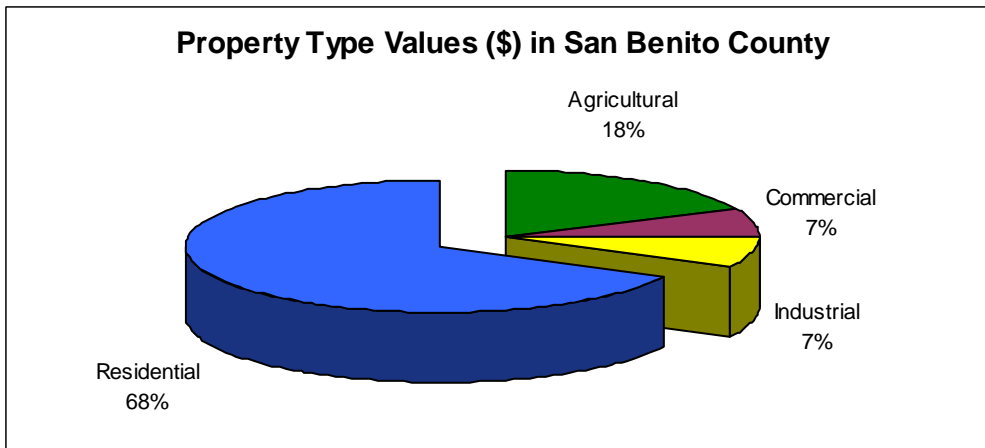
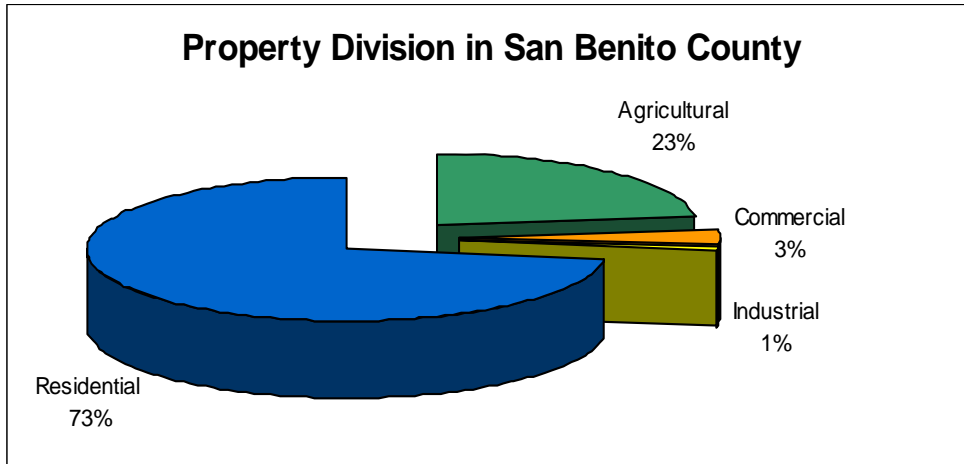
2011-2012 TAXABLE VALUES BY SCHOOL DISTRICT BEFORE EXEMPTIONS
 (INCLUDES SECURED & UNSECURED ROLLS - EXCLUDES UTILITIES)

	<u>2010-2011 TAXABLE VALUE</u>	<u>2011-2012 TAXABLE VALUE</u>	<u>AMOUNT INCREASE (DECREASE)</u>	<u>PERCENT INCREASE (DECREASE)</u>
AROMAS/SAN JUAN	\$ 947,811,688	\$ 918,913,820	\$- 28,897,868	-3.1%
BITTERWATER	40,525,225	40,400,391	- 124,834	-.3%
CIENEGA	62,918,257	63,366,947	448,690	.7%
COALINGA	909,966	915,003	5,037	.5%
HOLLISTER	3,514,069,034	3,477,784,058	- 36,284,976	-1.0%
JEFFERSON	31,987,625	31,529,249	- 458,376	-1.4%
NORTH COUNTY	678,619,438	624,848,922	- 53,770,516	-8.6%
PANOCHÉ	45,245,736	44,529,909	- 715,827	-1.6%
SOUTHSIDE	268,639,659	256,612,467	-12,027,192	-4.6%
TRES PINOS	140,306,023	140,294,447	- 11,576	-0%
WILLOW GROVE	<u>124,000,444</u>	<u>124,796,029</u>	<u>795,585</u>	<u>.6%</u>
TOTALS	<u>\$5,855,033,095</u>	<u>\$5,723,991,242</u>	<u>\$- 131,041,853</u>	<u>-2.3%</u>
(1) CITY OF HOLLISTER	\$2,655,730,977	\$2,552,142,574	\$-103,588,403	-4.1%
(1) CITY OF SAN JUAN BAUTISTA	\$ 140,078,859	\$ 138,842,031	\$- 1,236,828	-.9%

NOTE (1) - THESE TOTALS ARE INCLUDED IN THE ABOVE SCHOOL DISTRICT VALUES.

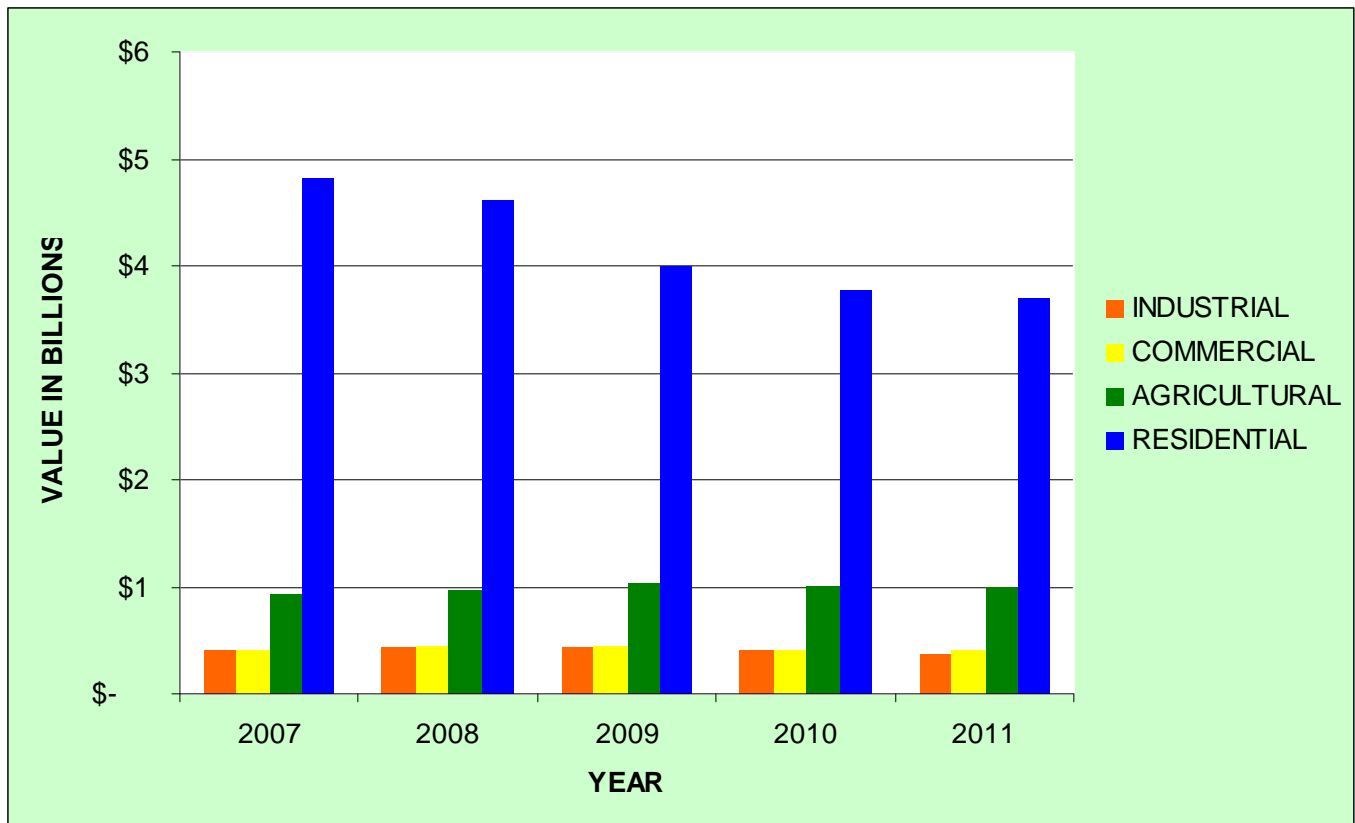
2011-2012 TAXABLE VALUES BY TYPE OF PROPERTY
INCLUDES SECURED ROLL ONLY

<u>TYPE OF PROPERTY</u>	<u>PARCELS</u>	<u>TAXABLE VALUE BEFORE EXEMPTIONS</u>
INDUSTRIAL	242	\$ 371,652,988
COMMERCIAL	611	\$ 406,766,609
AGRICULTURAL	4,487	\$ 983,485,602
RESIDENTIAL	<u>14,134</u>	<u>\$3,699,599,007</u>
TOTAL	<u>19,474</u>	<u>\$5,461,504,206</u>



TAXABLE VALUES BY TYPE OF PROPERTY
2007-2011 COMPARISON SCHEDULE

	<u>2007</u>	<u>2008</u>	<u>2009</u>	<u>2010</u>	<u>2011</u>
INDUSTRIAL	\$413,999,912	\$435,295,038	\$438,167,800	\$412,365,543	\$371,652,988
PARCEL COUNT	255	256	240	240	242
COMMERCIAL	\$415,278,666	\$443,625,063	\$448,311,931	\$412,523,311	\$406,766,609
PARCEL COUNT	591	606	597	598	611
AGRICULTURAL	\$928,448,437	\$965,673,330	\$1,020,074,916	\$1,007,321,812	\$983,485,602
PARCEL COUNT	4,540	4,551	4,549	4,487	4,487
RESIDENTIAL	\$4,815,953,407	\$4,621,756,217	\$3,996,840,076	\$3,768,331,235	\$3,699,599,007
PARCEL COUNT	14,123	14,166	14,101	14,149	14,134



SAN BENITO COUNTY STATISTICS -

“THE LAND OF SAINT BENEDICT” WAS NAMED FROM THE SAINT BENEDICT RIVER (SAN BENITO RIVER) BY FATHER JUAN CRESPI IN 1772. SAN BENITO COUNTY WAS FORMED IN 1874 FROM A PORTION OF MONTEREY COUNTY. THE COUNTY ALSO EXPANDED IN 1887 WHEN PORTIONS OF MERCED AND FRESNO COUNTIES WERE ANNEXED IN.

SAN JUAN MISSION WAS FOUNDED IN 1797 AND DESIGNATED AS A NATIONAL HISTORICAL LANDMARK BY THE U.S. DEPARTMENT OF INTERIOR ON APRIL 15, 1970.

ANZA TRAIL COLONIZING EXPEDITION OF 1775-76 WAS LEAD BY SPANISH CAPTAIN JUAN de ANZA TO CONNECT NEW SPAIN (MEXICO) TO ALTA CALIFORNIA. THE 1200 MILE ROUTE STARTED IN NOGALES AZ AND ENDED IN SAN FRANCISCO. THE TRAIL THROUGH SAN BENITO COUNTY TO MONTEREY COUNTY FOLLOWS ALONG SAN JUAN GRADE ROAD.

PINNACLES NATIONAL MONUMENT WAS CREATED FROM AN ANCIENT VOLCANO. IN 1908, THE MONUMENT ALONG WITH 2,500 ACRES WAS ESTABLISHED AS A NATIONAL PARK. THE PARK NOW HAS OVER 26,000 ACRES AND IS THE RELEASE POINT FOR THE CALIFORNIA CONDOR.

CLIMATE: LYING BETWEEN THE MARINE LAYER FOG AND THE SAN JOAQUIN HEAT, THE COUNTY HAS A MODERATE CLIMATE. BOASTING 333 DAYS OF SUNSHINE, WITH AVERAGE TEMPERATURES IN THE HIGH 60’S MAKING IT PLEASANT FOR AGRICULTURE & RECREATION. THE ANNUAL PRECIPITATION IS 10-12 INCHES.

GOVERNMENT: THE COUNTY IS LEAD BY THE BOARD OF SUPERVISORS. SAN BENITO COUNTY IS INCLUDED IN THE ASSOCIATION OF MONTEREY BAY AREA GOVERNMENT & ALL COUNTY STATISTICS ARE INCLUDED IN THE BAY AREA REGIONAL CITIES .

POPULATION (2010 US Census) 55,269

SQUARE MILES 1,396

ACRES 893,440

CITY, COUNTY, STATE AND FEDERAL ACRES 126,400

LAND CONSERVATION ACT (THE WILLIAMSON ACT)

TOTAL ACRES UNDER THE ACT (Includes non-renewals) 580,600

ACRES UNDER NON-RENEWAL 4,000

PERCENTAGE OF PRIVATELY OWNED LAND UNDER
THE LAND CONSERVATION ACT 76%

2011 SECURED PARCEL COUNT 19,474

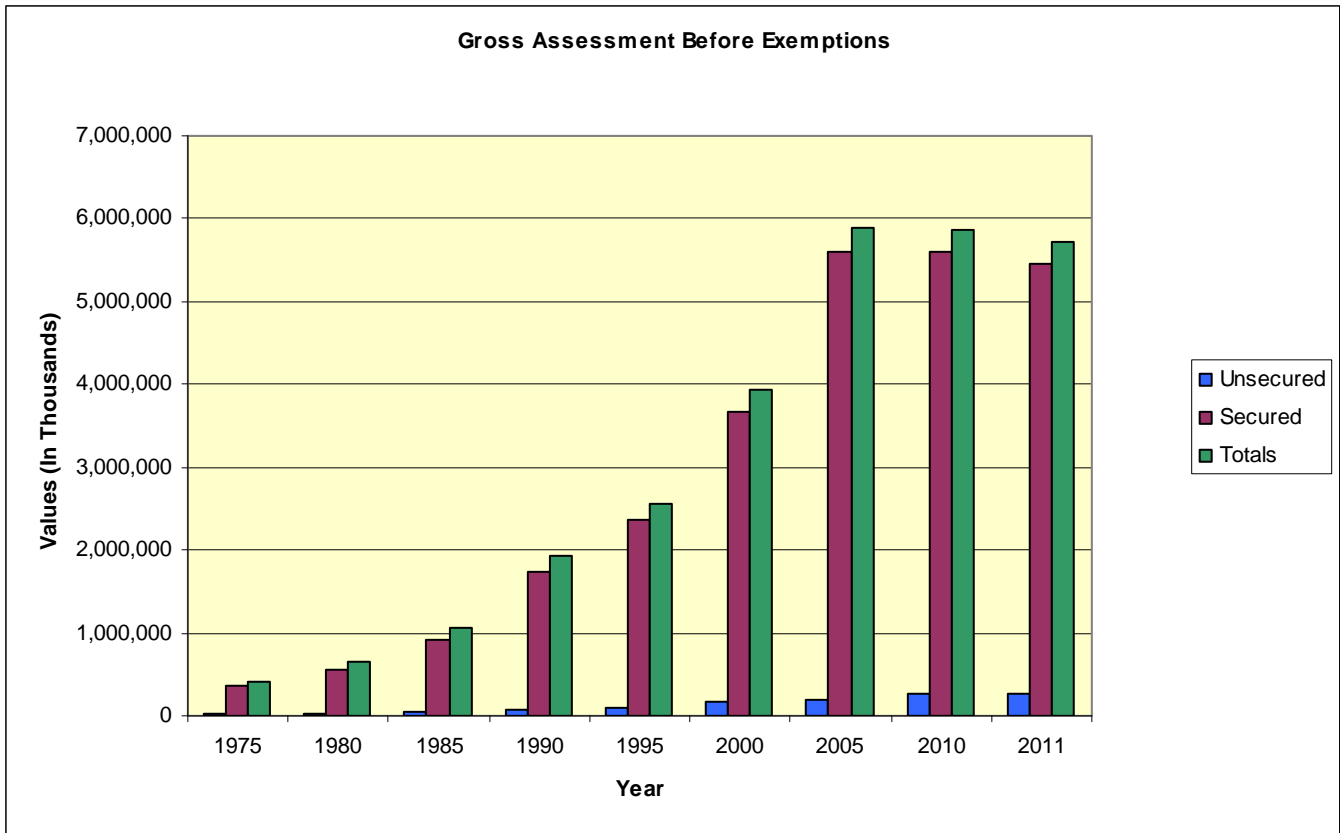
2011 UNSECURED PARCEL COUNT 1,900

HISTORY OF COUNTY TAXABLE VALUE INCREASES - DECREASES

<u>1999/00</u>	<u>2000/01</u>	<u>2001/02</u>	<u>2002/03</u>	<u>2003/04</u>	<u>2004/05</u>	<u>2005/06</u>	<u>2006/07</u>
13.1%	12.9%	11.5%	8.5%	7.3%	7.0%	9.1%	10.1%
	<u>2007/08</u>	<u>2008/09</u>	<u>2009-10</u>	<u>2010-11</u>	<u>2011-12</u>		
	6.3%	-1.0%	-8.5%	-5.2%	-2.5		

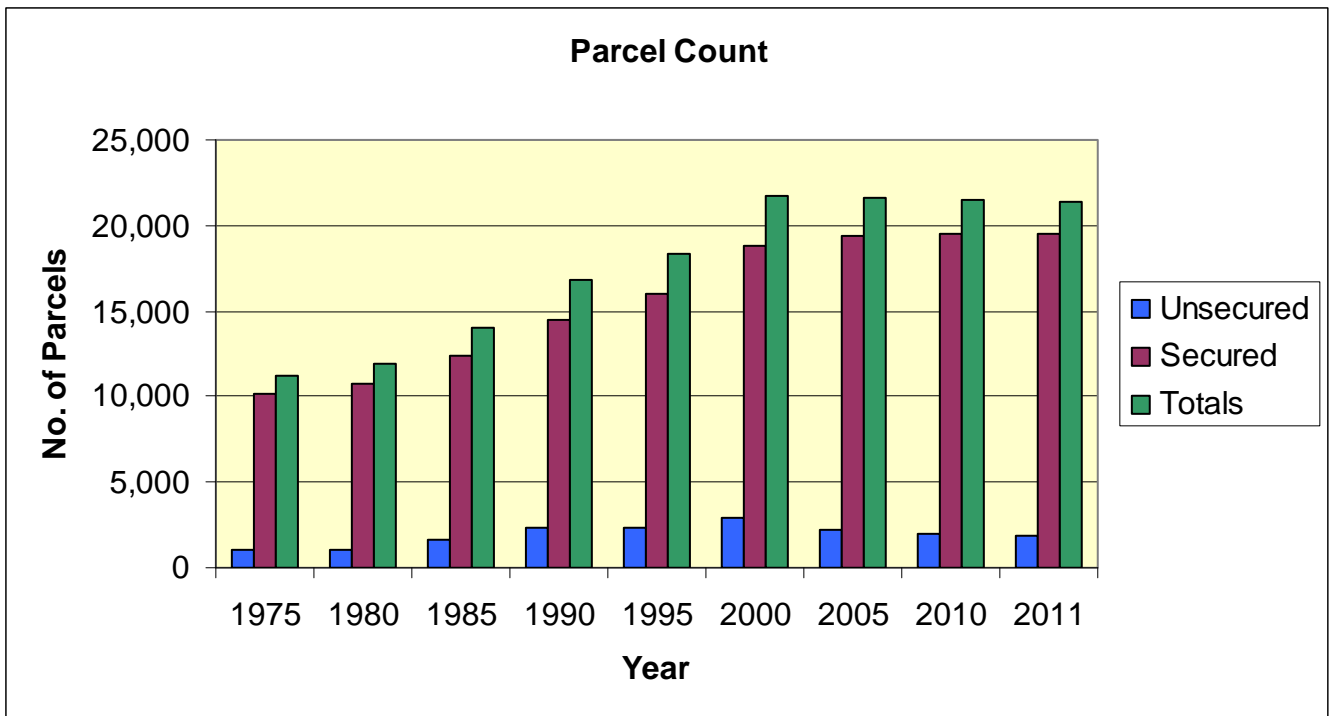
**ASSESSMENT HISTORY - (GROSS ASSESSMENTS BEFORE EXEMPTIONS -
CONVERTED TO TAXABLE VALUES)**

	<u>SECURED</u>	<u>UNSECURED</u>	<u>UTILITY</u>	<u>TOTAL</u>
1975-1976	356,000,000	32,000,000	32,800,000	420,800,000
1980-1981	560,400,000	33,200,000	50,800,000	644,400,000
1985-1986	908,700,000	58,200,000	86,700,000	1,053,600,000
1990-1991	1,743,100,000	74,000,000	102,600,000	1,919,700,000
1995-1996	2,358,500,000	104,400,000	97,100,000	2,560,000,000
2000-2001	3,666,000,000	169,000,000	92,800,000	3,927,800,000
2005-2006	5,605,300,000	198,400,000	91,400,000	5,895,100,000
2006-2007	6,180,300,000	208,500,000	93,600,000	6,482,400,000
2007-2008	6,573,600,000	216,000,000	98,000,000	6,887,600,000
2008-2009	6,466,350,000	252,700,000	105,350,000	6,824,400,000
2009-2010	5,903,394,723	264,930,002	108,569,315	6,276,894,040
2010-2011	5,600,541,901	254,491,194	109,094,245	5,964,127,340
2011-2012	5,461,504,206	262,487,036	114,048,041	5,838,039,283



**NUMBER OF
ASSESSMENT PARCELS IN COUNTY**

<u>LIEN DATE</u>	<u>SECURED</u>	<u>UNSECURED</u>	<u>TOTAL</u>
3/1/75	10,176	1,046	11,222
3/1/80	10,792	1,101	11,893
3/1/85	12,413	1,661	14,074
3/1/90	14,511	2,285	16,796
3/1/95	16,045	2,286	18,331
1/1/00	18,864	2,871	21,735
1/1/05	19,431	2,224	21,655
1/1/10	19,474	1,993	21,467
1/1/11	19,474	1,900	21,374



LAND CONSERVATION ACT (WILLIAMSON ACT) - The Williamson Act is a statewide program enacted in San Benito County in 1968, allowing property owners to enter into a contract with the county to maintain the land in agricultural production. All contracts are for a term of ten (10) years and automatically renew each year unless a Notice of Non-Renewal is filed by the owner.

Our office is responsible for the assessment and administration of the Williamson Act. We annually update the taxable values and respond to the ever increasing information inquiries by property owners, prospective property owners, real estate agents, etc. Over the last several years, our Williamson Act statistics have undergone some changes. In 2008, the subvention monies were reduced by 10% due to the State budget and from 2009 and forward the subvention funds were essentially eliminated by the State. The Board of Supervisors amended the County Williamson Act Ordinance in 2009 which placed a moratorium on the creation of new Williamson Act contracts and enlargements of existing contracts until subvention payments are reinstated by the State.

<u>TAX YEAR</u>	<u>NO. OF PARCELS</u>	<u>ACRES UNDER CONTRACT</u>	<u>ACRES IN NON-RENEWAL STATUS</u>	<u>ANNUAL STATE SUBVENTION</u>
2005-06	2,284	584,600	6,100	\$767,221
2006-07	2,291	584,600	7,200	\$765,998
2007-08	2,283	584,000	7,350	\$762,764
2008-09	2,296	584,000	7,900	\$687,870
2009-10	2,294	583,700	7,680	\$21
2010-11	2,232	583,000	6,500	—
2011-12	2,213	580,600	4,000	—

Please see our web site for more information and statistics on the LCA Program in San Benito County.

www.cosb.us/government/assessor

● [FEE RESOLUTION](#)

● [FEE SCHEDULE](#)

● [IMPORTANT NOTICE](#)

● [ORDINANCE](#)

FORMS

● [LCA CONTRACT \(and instructions\)](#)

● [LCA COMPATABLE USE APPLICATION](#)

● [LCA DIVISION APPLICATION](#)

● [LCA NON-RENEWAL APPLICATION](#)

● [LCA LOTLINE ADJUSTMENT APPLICATION](#)

TERMS AND DEFINITIONS*

Ad Valorem Property Tax	Taxes imposed on the basis of the property's value.
Assessed Value	The taxable value of a property against which the tax rate is applied.
Assessee	The person to whom the property is being assessed.
Assessment Appeal	The assessee may file an appeal for reduction of the assessed value on the current local roll during the regular filing period for that year, between July 2 and November 30 with the Clerk of the Board. For supplemental or escape assessments, appeals must be filed within 60 days of the mailing of the tax bill or receipt of the notice, whichever is earlier.
Assessment Appeals Board	The Board of Supervisors, sitting as the Assessment Appeals Board operating under state law, to review and adjust assessments upon request of a taxpayer or his or her agent. (See "assessment appeal")
Assessment Number	A number used to identify assessed property. Synonymous with "APN" (Assessor's Parcel Number) when referring to the fee parcel. It is also the number given to identify improvements on leased lands, possessory interest, manufactured housing, etc. NOTE: An Assessor's parcel may have more than one assessment number tied to it
Assessment Roll	The official list of all property within the county valued by the Assessor's Office.
Assessment Roll Year	The year following the annual lien date and the regular assessment of property beginning on July 1.
Assessment Review	Requests by property owners for Assessor's staff to review the assessment of their property to determine if the assessed value should be changed.
Assessor's Map	Also known as an Assessor's Parcel Map; these show details of Assessor's parcels in a graphic format. They include such information as Assessor's Parcel Numbers, property bearings and dimensions, acreage, roads, and other information to assist the appraisal process. Not to be confused with a (recorded) parcel map which subdivides property.
Assessor's Parcel	This is the fee parcel for assessment purposes. These parcels are shown in detail on Assessor's maps and each parcel is denoted by a specific APN. Assessor's parcels are created based on recorded documents and maps.
Assessor's Parcel Number (APN)	Represents a specific configuration of property in a specific geographic location of the county. This identifies the "Fee Parcel" for assessment purposes. These are the numbers reflected on Assessor's maps and usually designated as a twelve digit number. The grouping indicates Book-Page-Parcel.

Base Year (Value)	The 1975-76 regular roll value serves as the original base value. Thereafter, changes to the assessment on real property value, or a portion thereof, caused by new construction or changes in ownership create the base year value used in establishing the full cash value of such real property.
Basic Aid	“Basic aid” school districts rely principally on locally derived property tax revenues to fund school operations, rather than on Statewide reallocation formulas based on average daily attendance and other factors. School districts become “basic aid” when the projected level of revenues provided by local property taxes exceeds the state formula.
Business Personal Property	Business personal property is assessable, and includes computers, supplies, office furniture and equipment, tooling, machinery and equipment. Most business inventory is exempt. (See personal property).
Change in Ownership	When a transfer of ownership in Real Property occurs, the Assessor determines if a reappraisal is required under state law. If required, the reappraised value becomes the new base value of the property transferred, and a supplemental assessment is enrolled.
CPI	Consumer Price Index as determined annually by the California Bureau of Labor Statistics.
Escaped Assessments	When property that should have been assessed in a prior year is belatedly discovered and assessed, it is referred to as an “escape assessment” because it is an assessment that levied outside the normal assessment period for the lien date(s) in question.
Exclusions from Reappraisal	Some changes in ownership may be excluded from reappraisal if a timely claim is filed with the Assessor’s Office that meets the qualifications. Examples include the transfer of real property between parents and children or senior citizens over age 55 who replaces their principal residence.
Exemption	Allowance of a deduction from the taxable assessed value of the property as prescribed by law.
Exemptions: Homeowners	People who own and occupy a dwelling on the lien date as their principal place of residence are eligible to receive an exemption of up to \$7,000 of the dwelling’s taxable value. The tax dollars reduced by the (HOX) homeowner’s exemption are reimbursed to the County by the State of California.
Exemptions: Other	Charitable, hospital, religious or scientific organizations, colleges, cemeteries, museums, and disabled Veterans (for 100%, service-connected disabled Veterans) are eligible for exemption.

Factored Base Year Value	A property's base value is adjusted each year by the change in the California Consumer Price Index (CPI), not to exceed 2%. The factored base value is the upper limit of taxable value each year.
Fiscal Year	The period beginning July 1 and ending June 30.
Fixture	An improvement to real property whose purpose directly applies to or augments the process or function of a trade, industry or profession.
Full Cash Value (FCV)	The amount of cash or its equivalent value which property would bring if exposed for sale in the open market and as further defined in Revenue and Taxation Code 110.1.
Improvements	Buildings or structures generally attached to the land. Improvements may also include certain business fixtures.
Legal Description	The geographical identity of a specific parcel of land which is acceptable in a court of law.
Lien	The amount owed and created by the assessment of the property, or the amount levied against property by a taxing agency or revenue district.
Lien Date	The time when taxes for any fiscal year become a lien on property; and the time as of which property is valued for tax purposes. The lien date for California property is 12:01 a.m. on January 1 (effective January 1, 1997) preceding the fiscal year for which the taxes are collected. The lien date for prior years was March 1. Revenue & Taxation Code Vol. 2 Section 2195.
Mobile Homes	On July, 1980, the Department of Motor Vehicles transferred all mobile home licensing and registration to the California Department of Housing and Community Development (HCD). The law required that mobile homes be classified as personal property and enrolled on the secured roll.
New Base Year (Value)	The full cash value of property on the date it changes ownership or when new construction is completed.
New Construction	The construction of new buildings, additions to existing buildings, or alterations which convert the property to another to another use or extends the economic life of the improvement, is reassessed, establishing a new base year value for only that portion of the property.
Parcel	Real property assessment unit. Land that is segregated into units by boundary lines for assessment purposes.
Personal Property	Any property except real estate, including airplanes, boats, and business property such as computers, supplies, furniture, machinery and equipment. (most business inventory, household furnishings, personal effects, and pets are exempt from taxation.)

Possessory Interest (PI)

The possession or the right to possession of real estate whose fee title is held by a tax exempt public agency. Examples of a PI include the exclusive right to use public property at an airport such as a hanger or a concession stand at the county fair. In both cases, the lessee is subject to property taxes. Regardless of the type of document evidencing the right to possession, a taxable PI exists whenever a private party has the exclusive right to beneficial use of tax exemption publicly owned real property.

Proposition 13

Passed by California voters in June 1978, Proposition 13 is a Constitutional Amendment that limits the taxation of property and creates a procedure for establishing the current taxable value of locally assessed real property, referencing a base year full cash value.

Proposition 8

Proposition 8 passed by the voters in 1978 allows the Assessor to temporarily lower assessments when the market value on January 1 is lower than the factored base year value for that year.

Upon written application by the property owner to the Assessor’s Office or independent action by the Assessor, the property value will be reviewed as of the preceding January 1st lien date.

If the market value of the property is less than its factored base year value, market value will be enrolled for the specific assessment year.

Whenever such relief is provided, the Assessor is obligated to annually review and enroll the lesser of either market value or the factored base year value, but never higher than the factored base year value.

If it is determined that the market value of the property exceeds the factored base year value of the property, the factored base year value will be restored for the assessment year. At this point the property will no longer be annually reviewed and will be subject to annual increases not to exceed 2%.

**Proposition 58 Exclusion
Parent/Child or
Grandparent/Grandchild**

This may exclude from reassessment transfers of real property between parents and children or grandparents and grandchildren.

Proposition 60

This may allow a person who is at least 55 years of age, or any severely and permanently disabled person who resides on the property, and who is eligible for the Homeowners’ Exemption, to transfer the base year value of their original property to a replacement dwelling of equal or lesser value within the same county.

Title

A person’s right to ownership of real property, usually manifested by a recorded document such as a deed, decree of distribution, contract of sale, etc.

Welfare Exemption

A property tax exemption for non-profit organizations that are charitable, religious, hospital, or scientific in nature.

**Williamson Act
(Land Conservation Act)**

Legislation providing agricultural landowners the opportunity to enter into a contract with the county which restricts the use of their land to farming in exchange for alternative taxation procedures.

*Definition of terms are provided to simplify assessment terminology, but does not replace legal definitions.

PROPERTY ASSESSMENT DUE DATES

January 1	Lien date for next assessment roll year (July 1–June 30). This is the time when taxes for the next fiscal year become a lien on the property.
February 15	Deadline to file <u>ALL</u> exemption claims.
April 1	Due date for filing statements for business personal property, boats and aircraft.
April 10	Last day to pay second installment on secured property without penalty. This tax payment is based on property values determined for the January 1 lien date fifteen (15) months earlier.
May 7	Last day to file business personal property, boat and aircraft statements without incurring a 10% late filing penalty.
July 1	Close of assessment roll and start of the new assessment roll year. The assessment roll is the official list of all assessable property in the county.
July 2	First day to file assessment application with the Clerk of the Board of Supervisors.
Mid-July	Annual assessment notices to all property owners having a 2% adjustment (+/-) to property values. Property owners should call the Assessor's Office with any questions.
August 31	Last day to pay unsecured property taxes without penalty.
November 30	Last day to file an assessment appeal for reduced assessment on the regular roll with the Clerk of the Board of Supervisors.
December 10	Last day to pay first installment of secured property taxes without penalty.

What Does the Assessor Do?

The Assessor has the following basic responsibilities:

- Locate all taxable property in the County and identify the ownership.
- Establish a value for all property subject to property taxation.
- List the value of all property on the assessment roll.
- Apply all legal exemptions.
- Mapping of all parcels of real estate within the county.

Contrary to popular opinion the Assessor:

- Does not compute property tax bills.
- Does not collect property taxes.
- Does not establish property tax laws.
- Does not set rules by which property is appraised.

Please visit our web site for more information about the Assessor's Office:

www.cosb.us/government/county-departments/assessor

- [Annual Report](#) [2011 Annual Report](#) [2010 Annual Report](#) [2009 Annual Report](#)
[2008 Annual Report](#) [2007 Annual Report](#) [2006 Annual Report](#) [2005 Annual Report](#)

- [Property Assessment Calendar](#)
- [Terms and Definitions](#)

- [A Word About Property Taxes](#)
- [Change of Ownership](#)


- [Assessment of Property](#)
- [Exemptions](#)

- [Assessor Forms](#)

- [Information Pamphlets](#)

1. [Facts About Supplemental Assessment](#)
2. [These Assessments Are Too High!](#)
3. [What Does The Assessor Do?](#)
4. [What Happens When I Build On My Property?](#)
5. [What Happens When I Buy A Home?](#)

- [Land Conservation Act](#)
- [Property Owner Tips](#)



MISSION SAN JUAN BAUTISTA

COUNTY ASSESSOR OFFICE

440 Fifth Street , Rm. #108

Hollister CA 95023

Telephone: 831-636-4030

Facsimile: 831-636-4033

www.cosb.us/government/assessor